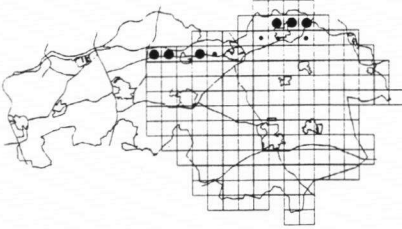
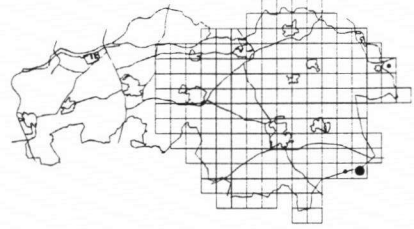


## Aanvulling

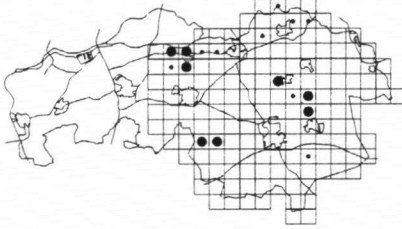
Bij het artikel 'Recente vondsten van breedbladige fonteinkruiden (*Groenlandia* en *Potamogeton spec.*) in de provincie Noord-Brabant' van J. van der Linden en W. Poelmans [*Gorteria* 19 (4): 97–102] is per ongeluk de illustratie weggelaten. Dit wordt nu rechtgezet:



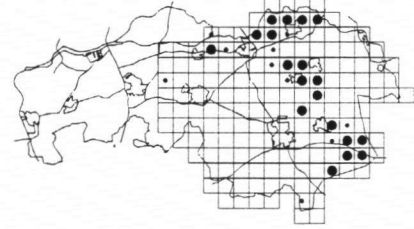
*Groenlandia densa*  
(11 atlasblokken, 25 km-hokken)



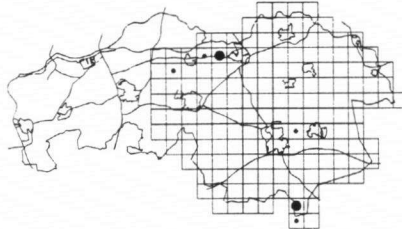
*Potamogeton nodosus*  
(3 atlasblokken, 5 km-hokken)



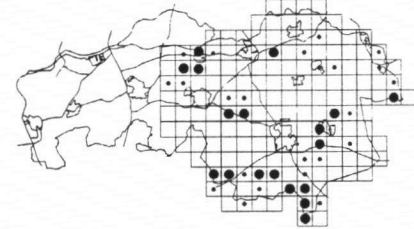
*Potamogeton alpinus*  
(17 atlasblokken, 33 km-hokken)



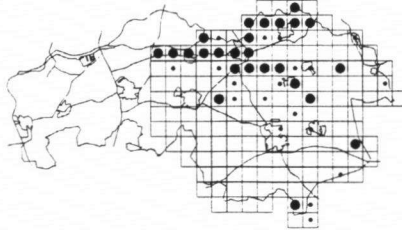
*Potamogeton perfoliatus*  
(29 atlasblokken, 108 km-hokken)



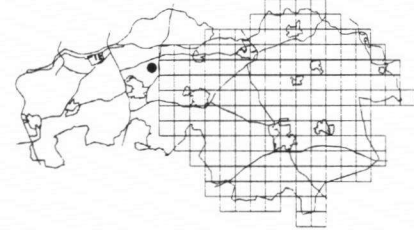
*Potamogeton gramineus*  
(6 atlasblokken, 8 km-hokken)



*Potamogeton polygonifolius*  
(41 atlasblokken, 81 km-hokken)



*Potamogeton lucens*  
(44 atlasblokken, 121 km-hokken)



*Potamogeton praelongus*  
(1 atlasblok, 2 km-hokken)

Fig. 1. Verspreidingskaarten (5 × 5 km) van *Groenlandia* en *Potamogeton spec.* in Midden- en Oost-Brabant. • = 1 vindplaats per atlasblok; ● = meerdere vindplaatsen per atlasblok.